


REPUBBLICA ITALIANA

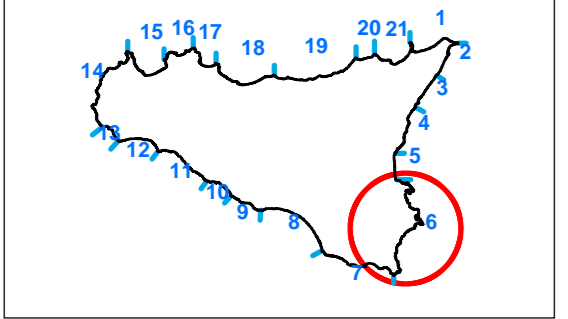


Regione Siciliana  
Assessorato Territorio e Ambiente

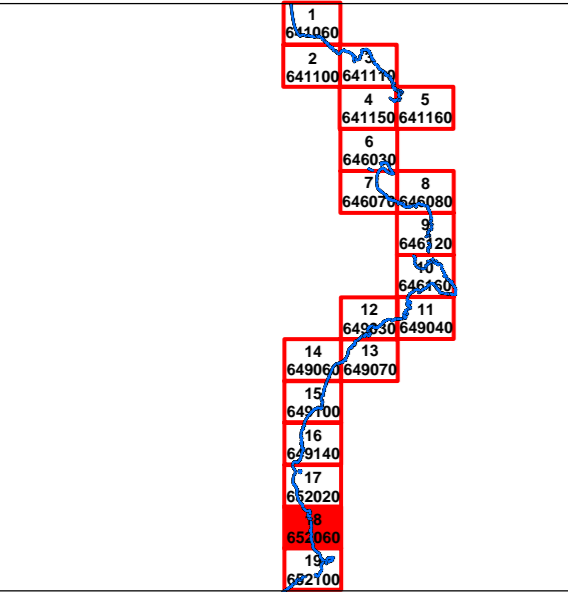
DIPARTIMENTO TERRITORIO E AMBIENTE  
Servizio 4 "ASSETTO DEL TERRITORIO E DIFESA DEL SUOLO"

**Piano Stralcio di Bacino  
per l'Assetto Idrogeologico (P.A.I.)**  
(ART.1 D.L. 150/98 CONVERTITO CON MODIFICHE CON LA L.267/98 E SS.MM.II.)

**UNITA' FISIOGRAFICA N° 6  
da Punta Castelluccio a Isola delle Correnti**



**Carta delle opere marittime  
esistenti e in progetto N°18**  
Scala 1:5.000













**LEGENDA**

— linea di costa 2000/2001

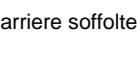
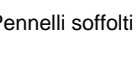
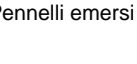
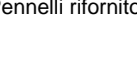

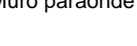
**Opere marittime esistenti e in progetto**

**Opere esistenti**

-  Scogliere insabbiolate
-  Scogliere radenti
-  Barriere soffiate
-  Barriere emerse
-  Pennelli
-  Frangiflutti isolati
-  Muri
-  Pontili
-  Moli
-  Pori

**Opere in progetto**

Progetto POR

-  Barriere soffiate
-  Pennelli soffoli
-  Pennelli emersi
-  Pennelli rifombati
-  Ripascimento con versamenti
-  Muro paraonde

