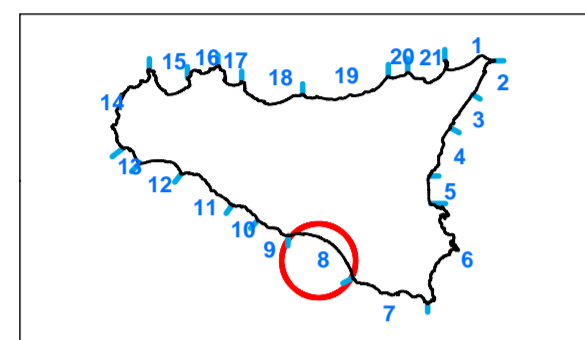




# Piano Stralcio di Bacino per l'Assetto Idrogeologico (P.A.I.)

(ART.1 D.L. 180/98 CONVERTITO CON MODIFICHE CON LA L.267/98 E SS.MM.II.)

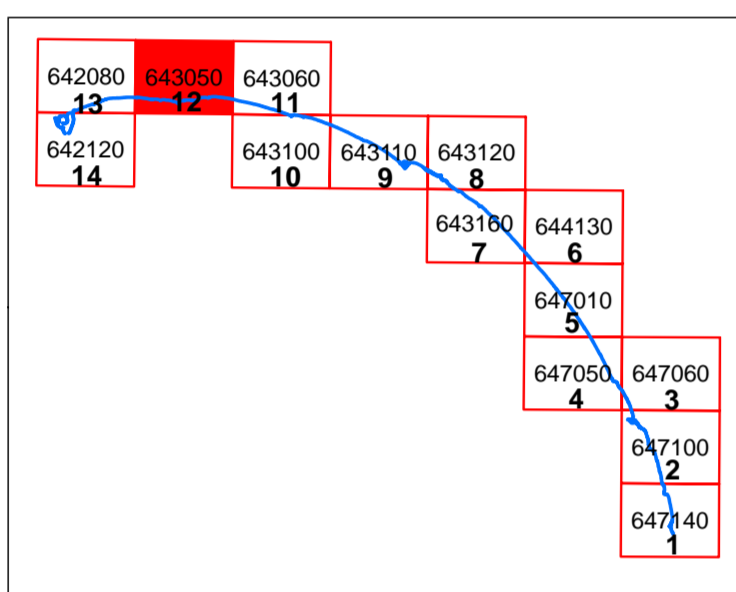
## UNITA' FISIOGRAFICA N° 8 da Punta Braccetto al Porto di Licata



Carta della tipologia costiera e  
dell'evoluzione delle linee di riva N° 12

COMUNI DI: BUTERA - LICATA

Scala 1:5.000



### LEGENDA

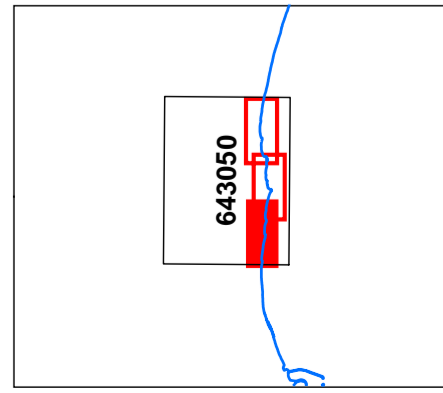

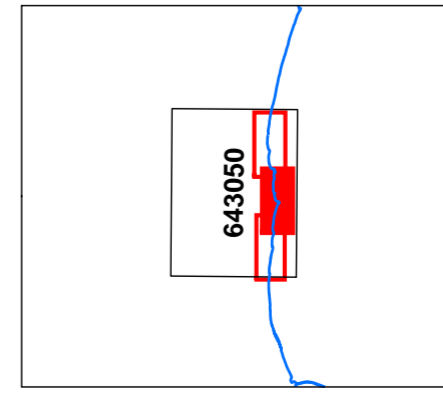

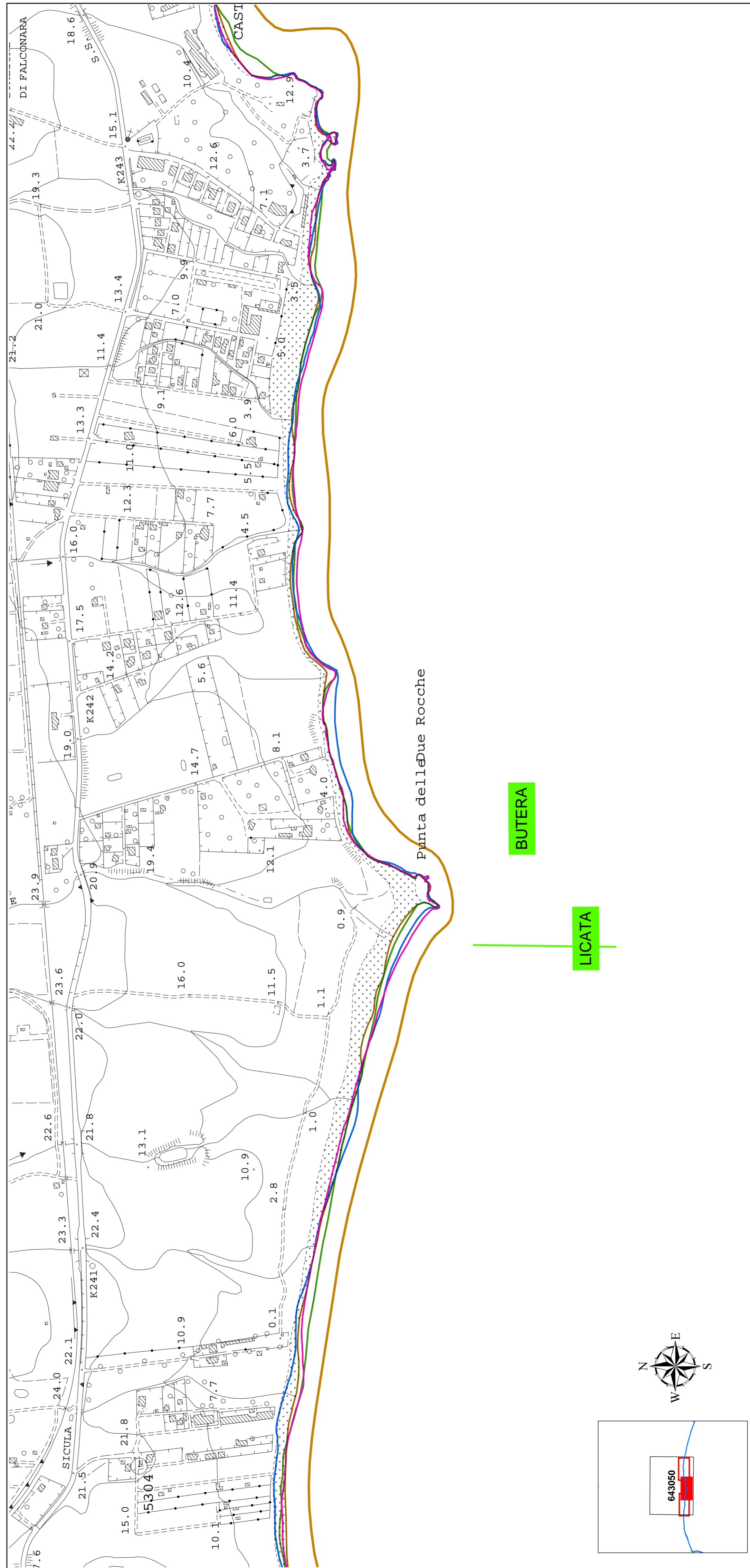
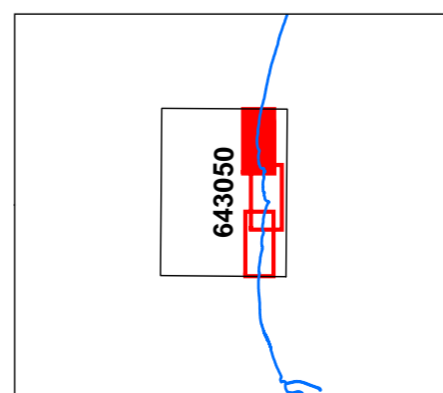
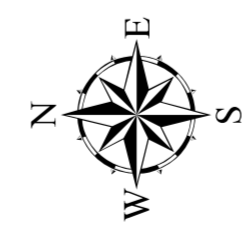
— Limite comunale

#### Tipologia costiera

- ▲ Costa alta rocciosa
- Costa bassa sabbiosa
- Costa bassa sabbiosa-ciottolosa
- Costa calcarenitica bassa

#### Anni di rilievo

- 1997
- 1998
- 2000/2001
- 2006



BUTERA

LICATA