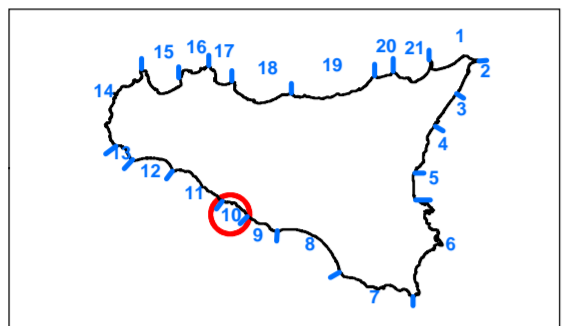




Piano Stralcio di Bacino per l'Assetto Idrogeologico (P.A.I.)

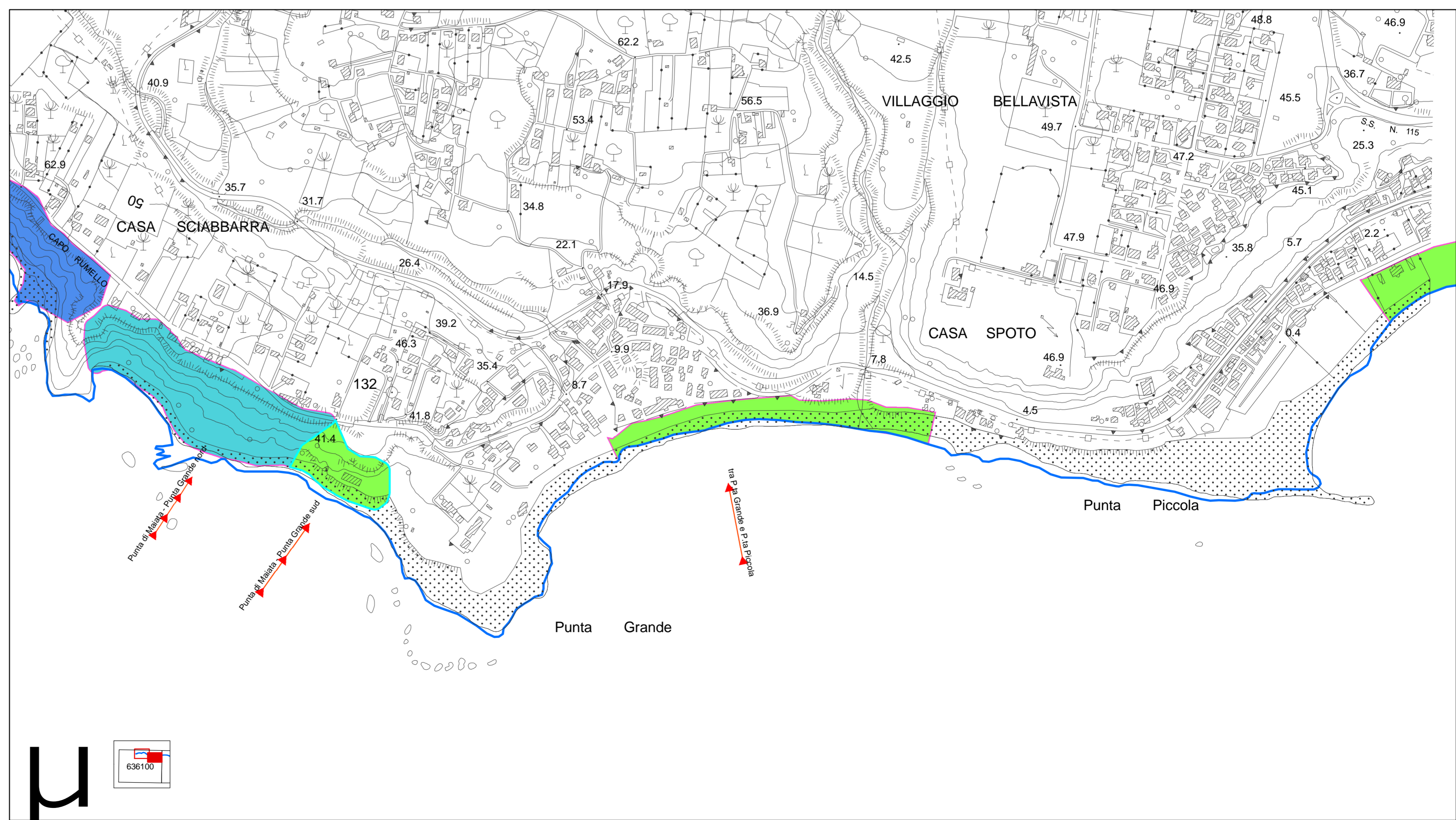
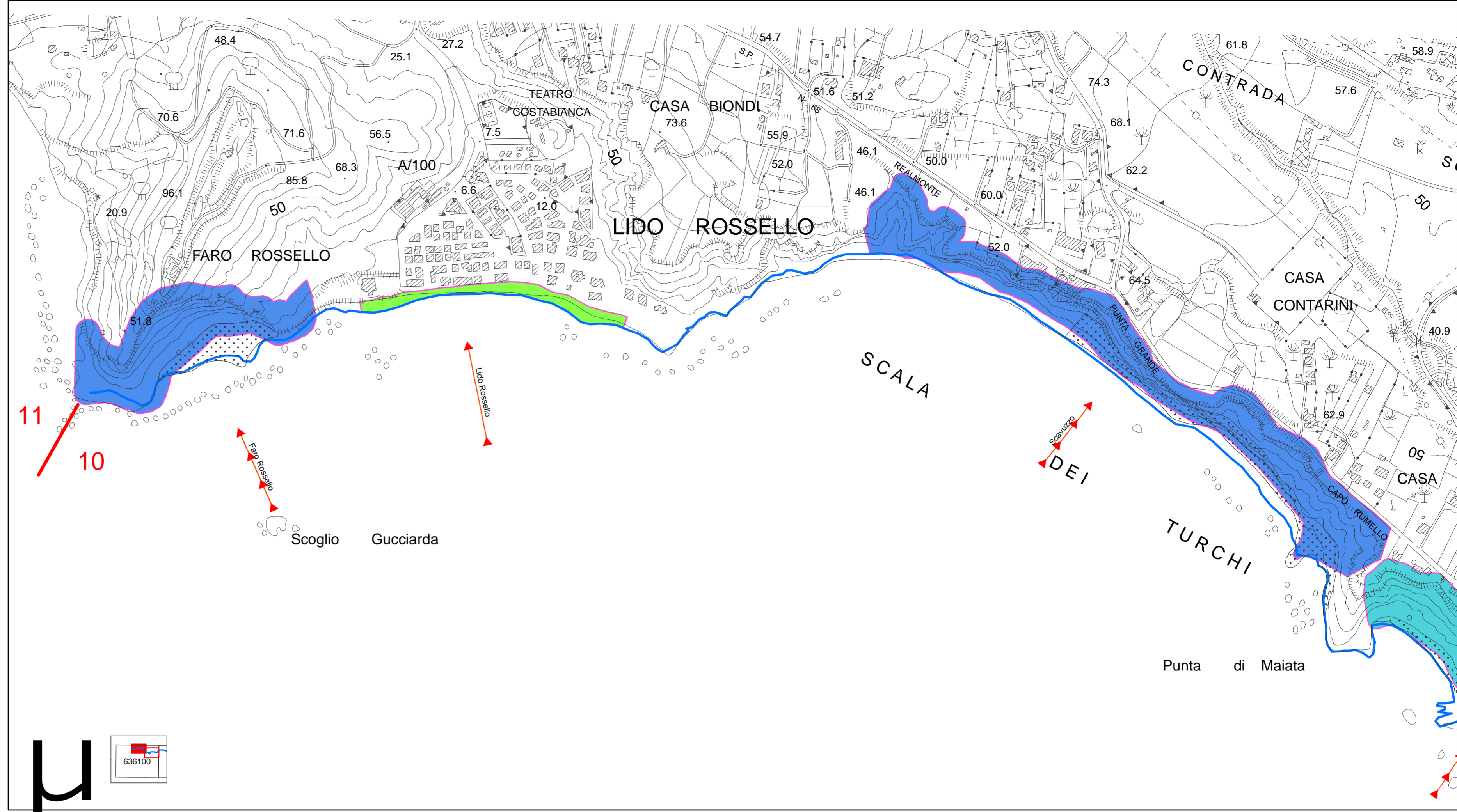
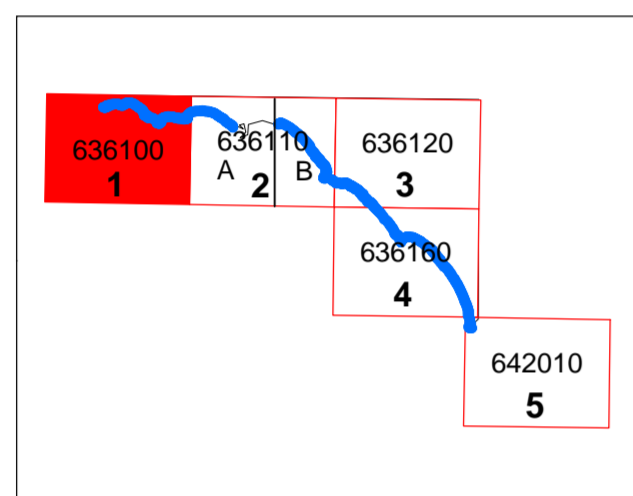
(ART.1 D.L. 180/98 CONVERTITO CON MODIFICHE CON LA L.267/98 E SS.MM.II.)

UNITA' FISIOGRAFICA N° 10 da Capo Rossello a P.ta Bianca



Carta della pericolosità e del rischio N°1

Scala 1:5.000



LEGENDA

— linea di costa 2001

Pericolosità

- P0
- P1
- P2
- P3
- P4

Rischio

- R1
- R2
- R3
- R4