

Repubblica Italiana



Regione Siciliana

Assessorato Territorio e Ambiente

Dipartimento Territorio e Ambiente

Servizio 4 "Assetto del Territorio e Difesa del Suolo"

Piano Stralcio di Bacino

per l'Assetto Idrogeologico (P.A.I.)

(ART.1 D.L. 180/98 CONVERTITO CON MODIFICHE CON LA L.267/98 E SS.MM.II.)

Bacino Idrografico del Fiume

Acate Dirillo



CARTA DEI DISSESTI N° 27

Comuni di:

ACATE-GELA-VITTORIA


Scala 1:10.000

Giugno 2004



LEGENDA


FENOMENI FRANOSI



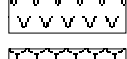
Crollo e/o ribaltamento




Colamento rapido




Sprofondamento




Scorrimento



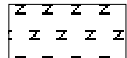
Frana complessa



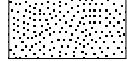
Espansione laterale o deformazione gravitativa (DGPV)



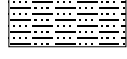
Colamento lento




Area a franosità diffusa



Deformazione superficiale lenta




Calanco




Dissesti conseguenti ad erosione accelerata


STATO DI ATTIVITA'




Attivo




Inattivo




Quiescente



Stabilizzato artificialmente o naturalmente



Limite bacino idrografico



Limite comunale

